

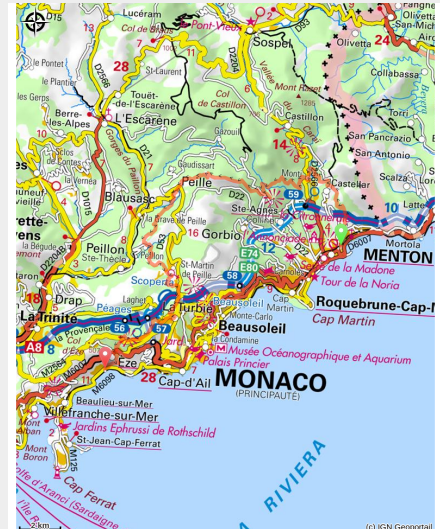


# The Azur path - A coastal walk from Menton to Eze

Menton



Randonnée Menton - Eze (CRT Côte d'Azur France - Gaël SIMON)



*See a different side of the Côte d'Azur, with medieval villages surrounded by luxurious Mediterranean vegetation.*

See a different side of the Côte d'Azur, with medieval villages surrounded by luxurious Mediterranean vegetation. Sainte-Agnès, the highest coastal village in Europe, overlooks the open bay between San-Remo and Roquebrune Cap Martin. La Turbie, famous for the Trophée d'Auguste, Monaco and Eze sur Mer are also on the menu.

## Useful information

Practice : Hiking

Duration : 3 days

Length : 36.8 km

Trek ascent : 2418 m

Difficulty : Medium

Type : Walking breaks

# Trek

**Departure** : Menton

**Arrival** : Eze-Bord-de-Mer

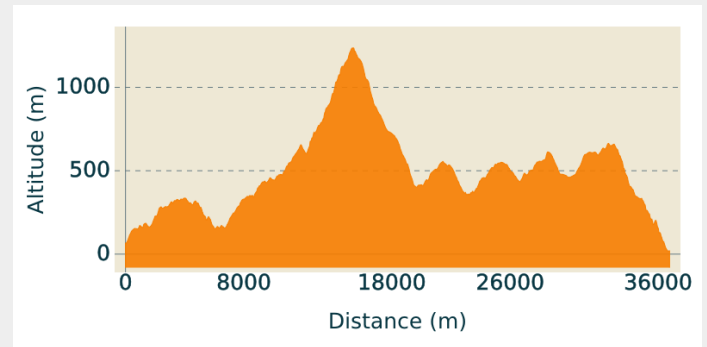
**Cities** : 1. Menton

2. Sainte-Agnès

3. Peille

4. Peillon

## Altimetric profile

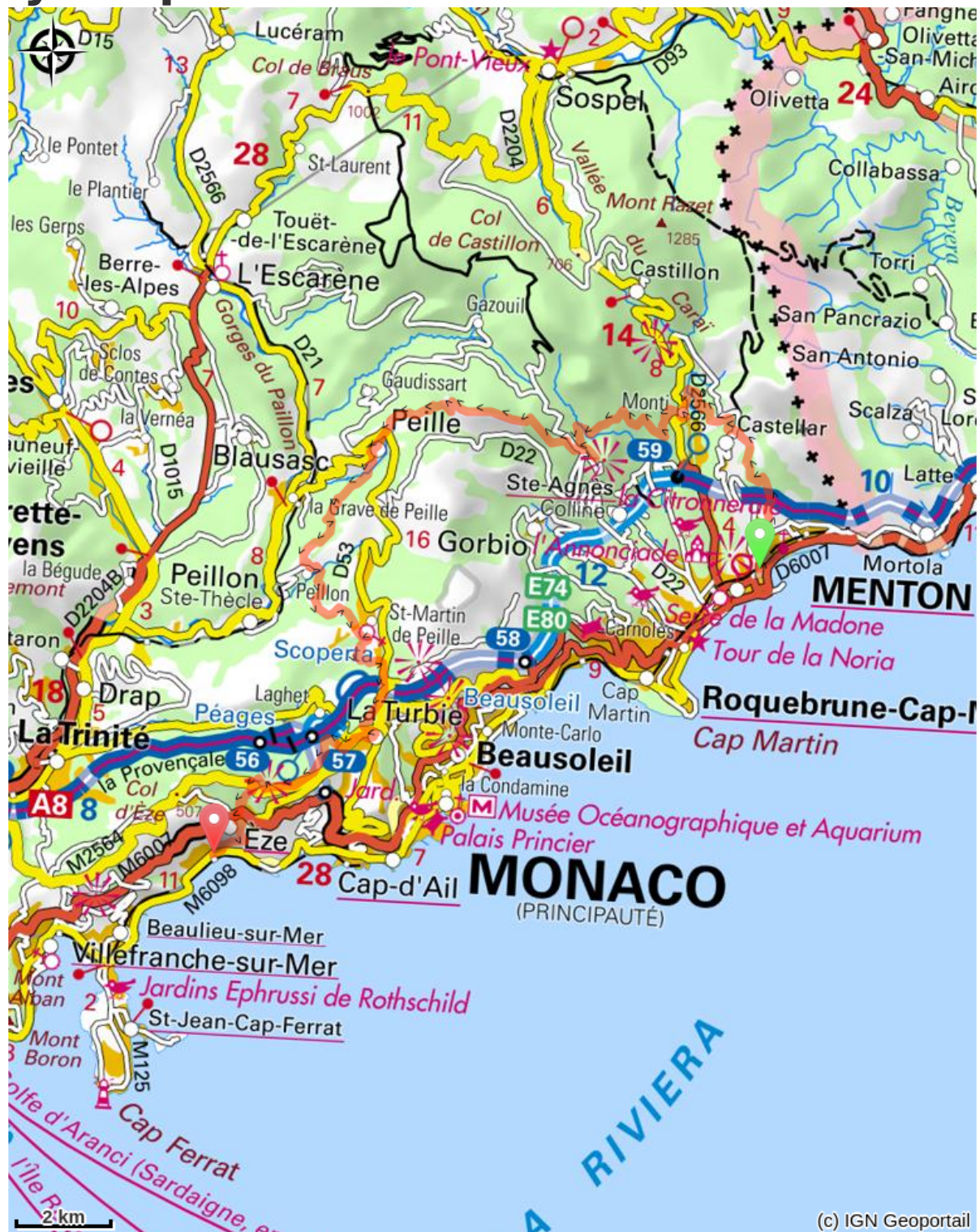


Min elevation 19 m Max elevation 1236 m

## Stages :

1. The Azur path - A coastal walk from Menton to Eze - Stage 1  
12.1 km / 987 m D+ / 5 h
2. The Azur path - A coastal walk from Menton to Eze - Stage 2  
10.7 km / 825 m D+ / 5 h 30
3. The Azur path - A coastal walk from Menton to Eze - Stage 3  
14.2 km / 649 m D+ / 5 h 30

# On your path...





# All useful information

## **Advices**

Before setting off on any hike, it is advisable to check the weather forecast. You will also need to take account of any exceptional circumstances: the period when heatwaves are likely (July/August) is best avoided.

## **How to come ?**

### **Access**

Reach Menton on the A8 or a train to Menton SNCF station.

You can head back to Menton on the train from the station at Eze-Bord-de-Mer.

### **Advised parking**

Pay-and-display carpark in Menton.