

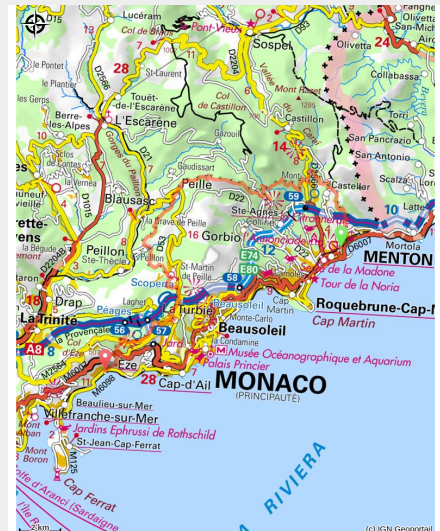


The Azur path - A coastal walk from Menton to Eze

Menton



Randonnée Menton - Eze (CRT Côte d'Azur France - Gaël SIMON)



See a different side of the Côte d'Azur, with medieval villages surrounded by luxurious Mediterranean vegetation.

See a different side of the Côte d'Azur, with medieval villages surrounded by luxurious Mediterranean vegetation. Sainte-Agnès, the highest coastal village in Europe, overlooks the open bay between San-Remo and Roquebrune Cap Martin. La Turbie, famous for the Trophée d'Auguste, Monaco and Eze sur Mer are also on the menu.

Useful information

Practice : Hiking

Duration : 3 days

Length : 36.8 km

Trek ascent : 2418 m

Difficulty : Medium

Type : Walking breaks

Trek

Departure : Menton

Arrival : Eze-Bord-de-Mer

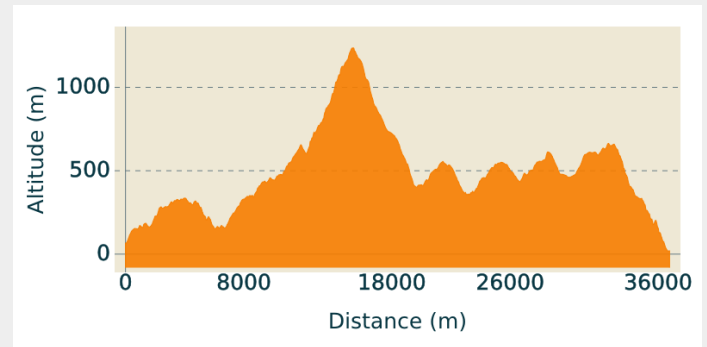
Cities : 1. Menton

2. Sainte-Agnès

3. Peille

4. Peillon

Altimetric profile

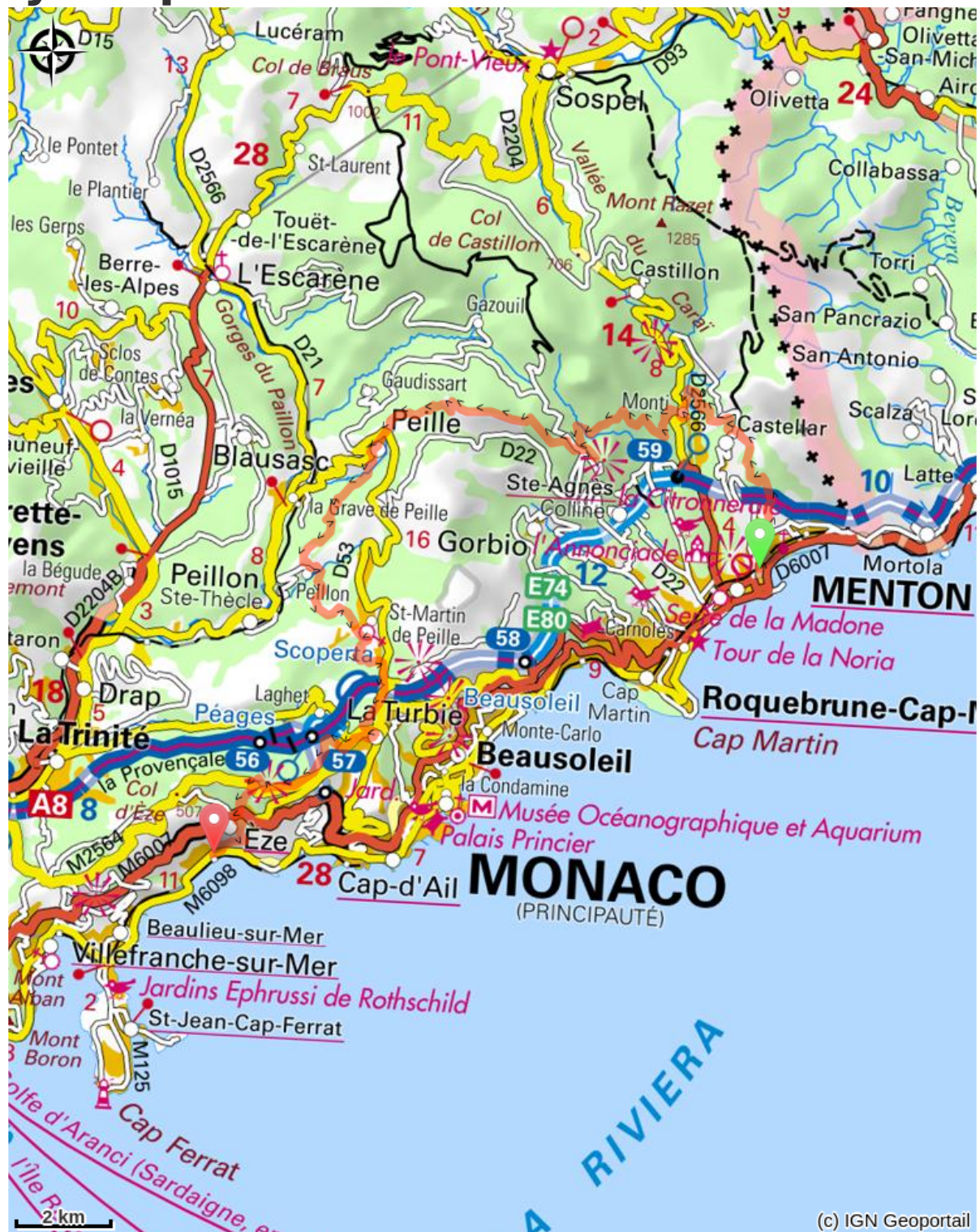


Min elevation 19 m Max elevation 1236 m

Stages :

1. The Azur path - A coastal walk from Menton to Eze - Stage 1
12.1 km / 987 m D+ / 5 h
2. The Azur path - A coastal walk from Menton to Eze - Stage 2
10.7 km / 825 m D+ / 5 h 30
3. The Azur path - A coastal walk from Menton to Eze - Stage 3
14.2 km / 649 m D+ / 5 h 30

On your path...



All useful information

Advices

Before setting off on any hike, it is advisable to check the weather forecast. You will also need to take account of any exceptional circumstances: the period when heatwaves are likely (July/August) is best avoided.

How to come ?

Access

Reach Menton on the A8 or a train to Menton SNCF station.

You can head back to Menton on the train from the station at Eze-Bord-de-Mer.

Advised parking

Pay-and-display carpark in Menton.