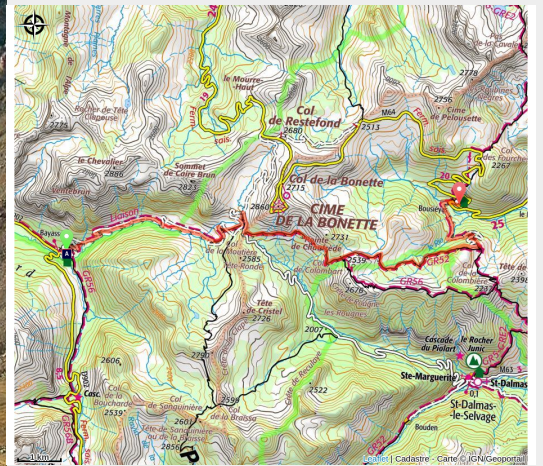




Variation GTM Barcelonnette - Stage 2 : Bayasse - Saint-Dalmas- le-Selvage

Vallée haute Ubaye - Uvernet-Fours



Le vallon de la Moutière en automne. Le col du même nom est situé à 2440 m d'altitude. (Anthony Turpaud - PNM)

The Cime de la Bonette is the highest road in France, with its 2802 m altitude. It links part of the year the Alpes de Haute-Provence and Alpes-Maritimes departments.

After the ascent of the Moutière valley, a long crossing under the Cime de la Bonette to the Col de Colombart begins. Then comes the magnificent descent from the Alpe valley to Bousieyas.

Useful information

Practice : Hiking

Duration : 5 h 30

Length : 17.4 km

Trek ascent : 906 m

Difficulty : Medium

Type : Longer treks

Trek

Departure : Bayasse

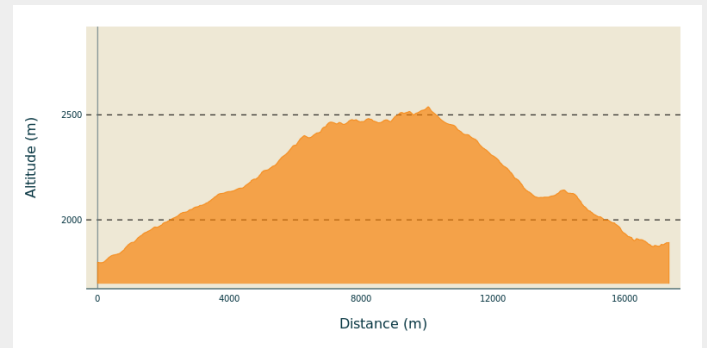
Arrival : Bousiéyas

Cities : 1. Uvernet-Fours

2. Jausiers

3. Saint-Dalmas-le-Selvage

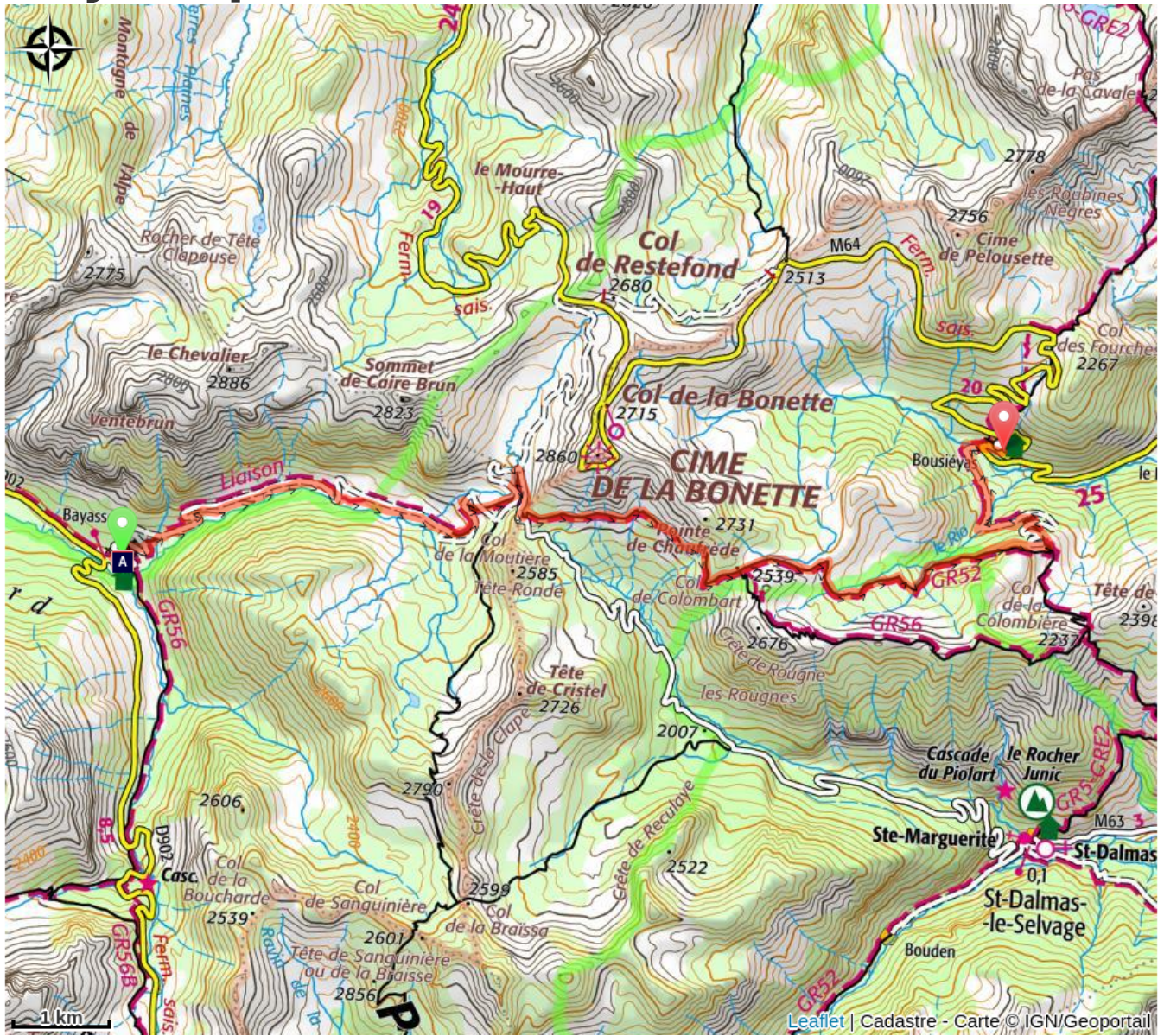
Altimetric profile



Min elevation 1796 m Max elevation 2538 m

From the refuge-hotel take to the right the track in marked ascent GR which crosses the hamlet. It rises regularly towards the Col de la Moutière. Before reaching the pass 2334 m a path intermittently cuts the curves of the track. From the col beacon 61, continue left on the GR 56 towards the col de Colombart. The ascent is progressive and the path is traced out on a balcony. You reach the col de Colombart 2529m beacon 45. Leave the GR and turn left downhill towards Bousiéyas itinerary marked yellow. The route crosses the valley of Alpe, passes under the rock of the Priest. Beacon 44a you join the track which serves the mountain pastures from Bousiéyas. Once again signposted GR follow this track downhill on the left until you reach the bottom of the valley. Facing you is the village of Bousiéyas. Join the road of the Bonette pass and turn left on some put to enter the hamlet of Bousiéyas.

On your path...



 Bayasse Refuge-Hotel (A)

All useful information

Is in the midst of the park

The national park is an unrestricted natural area but subjected to regulations which must be known by all visitors.

Advices

Attention aux troupeaux et aux chiens de défense (Patous). Respecter les consignes. Faire attention au balisage dans la zone de pâturage

On your path...



Bayasse Refuge-Hotel (A)

Mercantour National Park Refuge-Hotel

Refuge open all year

Restaurant open every day from May to September and upon reservation all year

Capacity: 11 bedrooms; 2 dormitories (6 to 8 people), 4 family rooms (2 to 4 people) and 5 double rooms.

Half-board from 44€, special prices for families, children and groups.

Tel: (0)4 92 32 20 79

+33 (0)6 38 83 21 42

Prices and complementary information: <http://www.refuge-bayasse.fr/>

Attribution : PNM/DR