

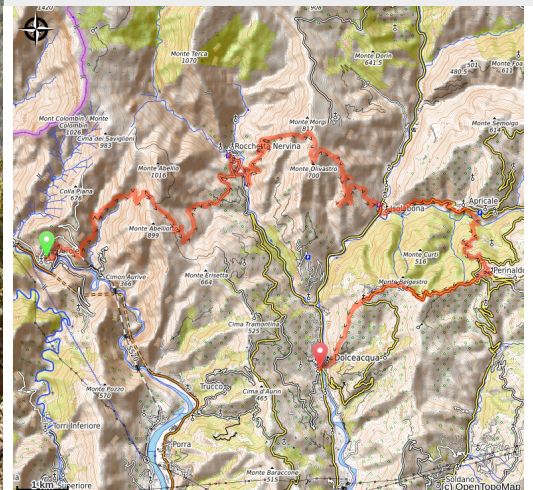


The finest Ligurian villages - A hike from Airole to Dolceacqua

Airole



Airole et vignes (Commune d'Airole)



Almost all of the villages are perched in the mountains, sheltered from the invaders of the past. All of them are very lively with a lot going on and carefully restored.

Paintings adorn the facades of Apricale, the alleyways play host to artisans, the Dolceacqua bridge amazes visitors with its architecture, the story of Cassini is set out on several walls at Périnaldo.

Useful information

Practice : Hiking

Duration : 3 days

Length : 30.6 km

Trek ascent : 2108 m

Difficulty : Medium

Type : Walking breaks

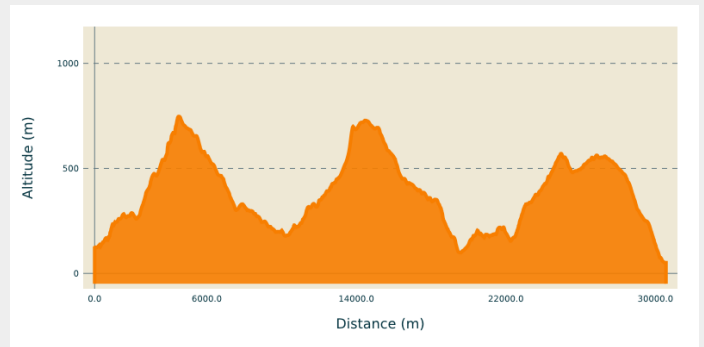
Trek

Departure : Airole

Arrival : Dolceacqua

Cities : 1. Airole
2. Dolceacqua
3. Rocchetta Nervina
4. Apricale
5. Perinaldo

Altimetric profile

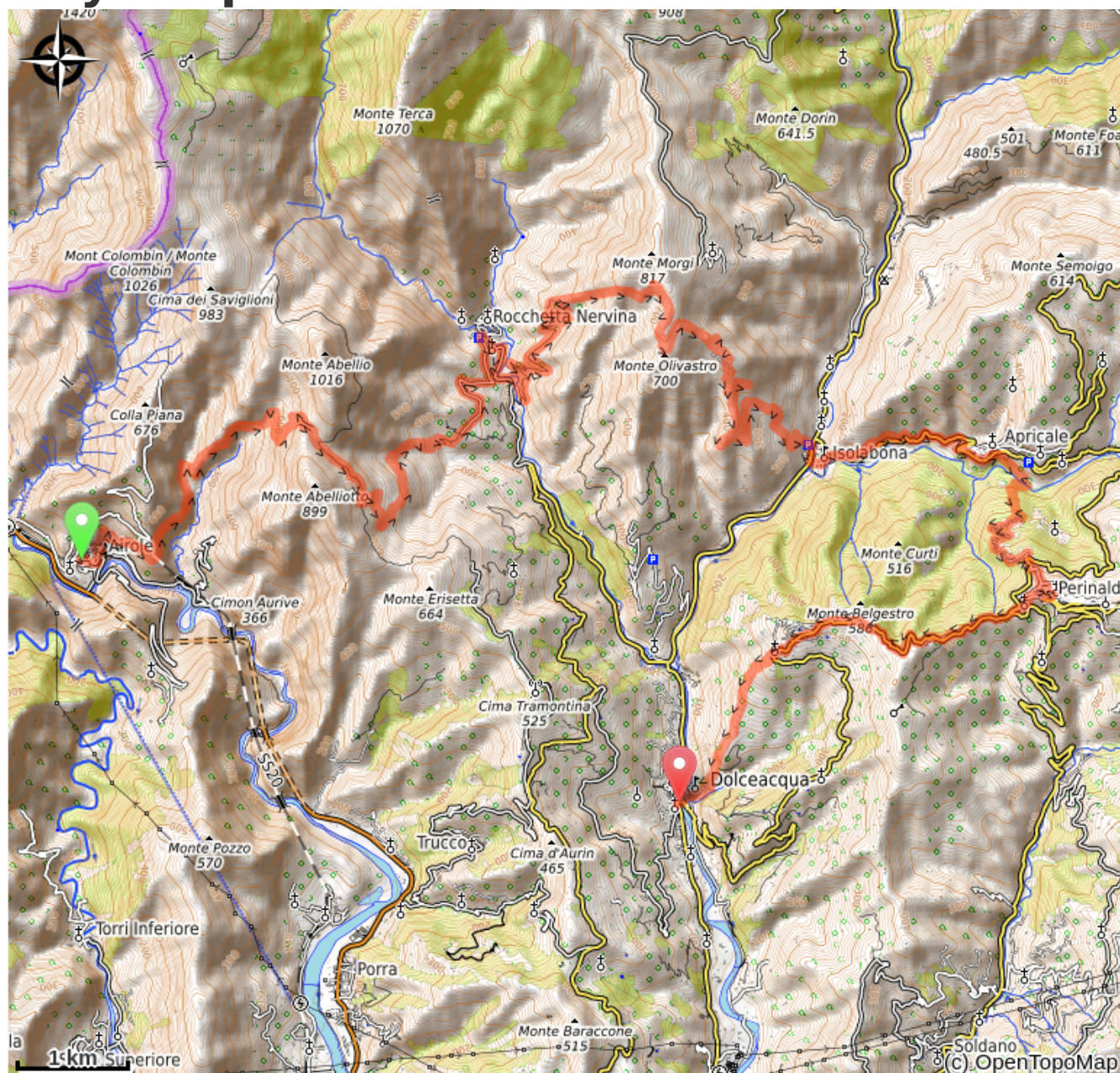


Min elevation 51 m Max elevation 747 m

Stages :

1. The finest Ligurian villages - Hike from Airole to Dolceacqua - Stage 1
9.4 km / 762 m D+ / 4 h
2. The finest Ligurian villages - Hike from Airole to Dolceacqua - Stage 2
12.4 km / 819 m D+ / 5 h
3. The finest Ligurian villages - Hike from Airole to Dolceacqua - Stage 3
8.7 km / 523 m D+ / 4 h 30

On your path...



All useful information

Advices

Before setting off on any hike, it is advisable to check the weather forecast. You will also need to take account of any exceptional circumstances: the period when heatwaves are likely (July/August) is best avoided.

How to come ?

Access

Vintimille- Head towards Cuneo via the Roya valley. Airole is the first village in the Roya valley after Trucco.

Advised parking

Village of Airole